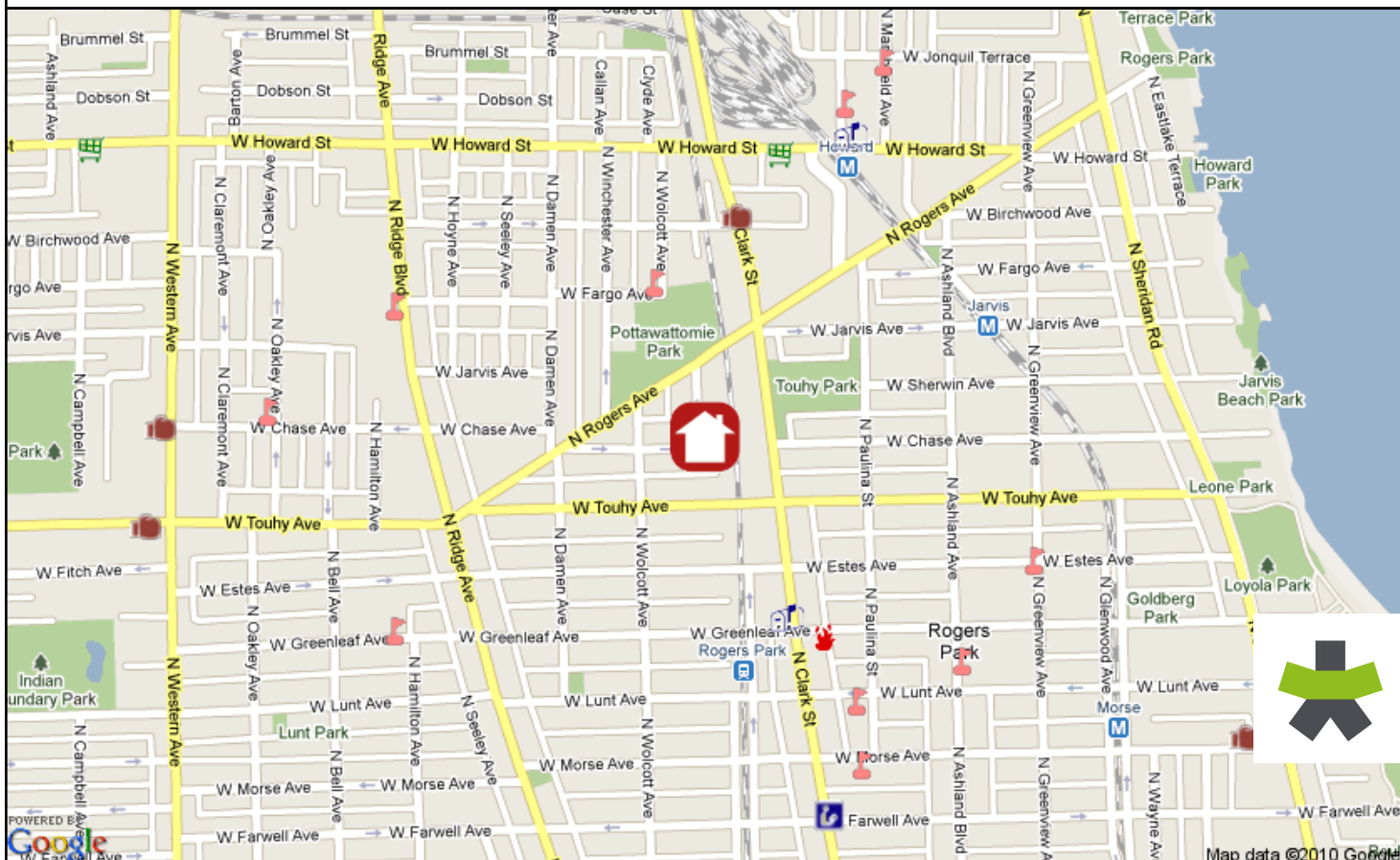


Home-Turf Report for 1814 W. Chase #1 Chicago



Prepared by: Big Shoulders Realty, LLC// 773-481-0244// bigshouldersrealty.com

© 2001-2010 Home-Turf Marketing Systems, L.L.C. // Visit www.hometurfonline.com or call (800) 689-1652

City Ward#: 49

Alderman: Joseph A. Moore
7356 N. Greenview Ave., 60626, 773-338-5796

Nearest Public High Schools:

Sullivan High, 6631 N Bosworth Av, 0.9mi SE
Senn High School, 5900 N Glenwood Ave, 1.8mi S

Nearest Private High Schools:

St. Scholastica, 7416 N Ridge Blvd, 0.4mi NW
HACC, 7647 N Paulina Ave, 0.5mi NE
Ida Crown Jewish Acd., 2828 W Pratt Blvd, 1.4mi SW

Nearest Public Elementary Schools:

Jordan Elem., 7414 N Wolcott Av, 0.2mi N
Field Elem., 7019 N Ashland Bl, 0.4mi SE

Nearest Private Elementary Schools:

Pactt Learning Center, 7101 N Greenview Ave, 0.5mi E
St Margaret Mary, 7318 N Oakley Ave, 0.6mi W

Nearest Daycare Centers:

High Ridge YMCA, 2424 W Touhy Ave, 0.7mi W
Childtime Learning Center, 355 Ridge Ave, 0.8mi NW
Virginia Frank Child Dev. Center, 3033 W Touhy Ave, 1.5mi W

Nearest Public Library:

Rogers Park, 6907 N Clark St, 312-744-0156, 0.5mi S

Nearest Hospital:

St. Francis Hospital, 355 Ridge Ave, 0.8mi NW

Nearest Major Grocery Stores:

Dominick's, 1763 W Howard, 0.4mi N
Dominick's, 6623 N. Damen Ave., 0.9mi S
Jewel, 2485 Howard St, 0.9mi NW

Nearest Movie Theaters:

400 Theater, 6746 N Sheridan Rd, 1.0mi SE
Century 12 Evanston/Cine Arts 6, 1715 Maple Ave, 2.5mi N

Nearest Health Clubs:

Ballys, 7529 N Clark St, 0.3mi N
Curves, 7300 N Western Ave, 0.7mi W

Nearest Starbucks:

6738 N Sheridan Rd, 1.0mi SE

Nearest CTA Station:















Howard, Red, Yellow, Purple, Evanston Express, 0.4mi NE

Nearest Metra Station:

Rogers Park, 0.3mi S

Nearest Fire Station:

0.3mi SE

-  Starbucks
-  Health Club
-  Dog Park
-  Day Care
-  Major Grocery
-  Library
-  Hospital
-  Post Office
-  Theater
-  Fire Station
-  School
-  CTA Station
-  Metra Station
-  City Park

Home-Turf Marketing Systems, L.L.C. and the users of Home-Turf assume no responsibility for any loss or impact resulting from the use of this information. No representations are made regarding the accuracy of the information provided. All data is subject to change and should be verified with local sources.



Nearest Restaurant Report for 1814 W. Chase #1 Chicago

Prepared by: Big Shoulders Realty, LLC// 773-481-0244// bigshouldersrealty.com

© 2001-2010 Home-Turf Marketing Systems, L.L.C. // Visit www.hometurfonline.com or call (800) 689-1652

Restaurants are sorted by distance to the property in each category.

06/29/2010

American/Continental/European

Ethiopian Diamond II, 7537 N. Clark St., 773-764-2200, 0.3mi N
 Bounty's Gate Vegetarian Deli, 1527 W. Morse Ave., 773-743-7190, 0.6mi SE
 The Fish Keg, 2233 W. Howard St., 773-262-6603, 0.6mi NW
 P & S Restaurant, 7201 N. Western Ave., 773-465-9413, 0.7mi W
 Diet Carry Out, 1528 W. Pratt Blvd., 773-677-9910, 0.7mi SE
 Act One Cafe, 1330 W. Morse Ave., 773-381-4550, 0.7mi SE
 Gold Coast Dogs, 2349 W. Howard St., 773-338-0900, 0.7mi NW

Chinese

Dragon Gate, 7070 N. Clark St., 773-338-6061, 0.3mi SE
 Tien Tsin Mandarin Restaurant, 7018 N. Clark St., 773-761-2820, 0.3mi SE
 Rose Village Chop Suey, 7620 N. Paulina St., 773-764-8010, 0.4mi NE
 Hong Kong Restaurant, 6958 N. Clark St., 773-761-2526, 0.4mi S
 Jarvis Chop Suey, 1505 W. Jarvis Ave., 773-274-4117, 0.4mi E
 Hing's Chinese Restaurant, 1525 W. Howard St., 773-973-3412, 0.5mi NE
 Morse Chop Suey, 6954 N. Glenwood Ave., 773-465-7961, 0.7mi SE

Japanese/Sushi

Grande Noodles & Sushi Bar, 6632 N. Clark St., 773-761-6666, 0.8mi S
 Hana Restaurant, 6803 N. Sheridan Rd., 773-338-8815, 1.0mi SE
 Hello Sushi Bar and Thai Cuisine, 1553 W. Devon Ave., 773-942-6734, 1.2mi S
 Siam Paragon, 503 Main St., 847-332-2302, 1.4mi N
 Kuni's Japanese Restaurant, 511 Main St., 847-328-2004, 1.4mi N
 Musashi Japanese Restaurant, 6248 N. California Ave., 773-465-7660, 1.8mi SW
 Indie Cafe, 5951 N. Broadway, 773-561-5577, 1.8mi SE

Thai/Vietnamese/Asian/Fusion

Siam Pasta, 7416 N. Western Ave., 773-274-0579, 0.7mi W
 Thai Pan Restaurant, 1509 W. Devon Ave., 773-262-7797, 1.2mi S
 Everyday Thai, 1509 W. Devon Ave., 773-262-7797, 1.2mi S
 Viet Bistro, 1346 W. Devon Ave., 773-465-5720, 1.3mi SE
 Thai Spice Restaurant, 1320 W. Devon Ave., 773-973-0504, 1.3mi SE
 Bangkok House Restaurant, 2744 W. Pratt Blvd., 773-338-5948, 1.3mi SW
 Saigon Little Home Vietnamese Restaurant, 6241 N. Clark St., 773-761-1203, 1.3mi S

Bar/BBQ/American Regional

Candlelite Chicago, 7452 N. Western Ave., 773-465-0087, 0.7mi W
 Hop Haus, 7545 N. Clark St., 773-262-3783, 0.3mi N
 Buffalo Joe's, 1841 W. Howard St., 773-764-7300, 0.4mi N
 Bar-B-Que Bob's, 2055 W. Howard St., 773-761-1260, 0.5mi NW
 Mullen's Bar and Grill, 7301 N. Western Ave., 773-465-2113, 0.7mi W
 Hamilton's Pub, 6341 N. Broadway, 773-764-8133, 1.4mi SE
 The Pumping Company, 6157 N. Broadway, 773-465-9500, 1.6mi SE

Pizza

J.B. Alberto's, 1324 W. Morse Ave., 773-338-7117, 0.7mi SE
 Giordano's, 6836 N. Sheridan Rd., 773-262-1313, 1.0mi SE
 Riccardo's Pizza, 1559 W. Devon Ave., 773-743-9900, 1.2mi S
 Vince's Pizzeria & Restaurant, 1527 W. Devon Ave., 773-274-7018, 1.2mi S
 Eastern Style Pizza, 2911 W. Touhy Ave., 773-761-4070, 1.3mi W
 Gino's North Pizzeria, 1111 W. Granville Ave., 773-465-1616, 1.6mi SE
 Union Pizzeria, 1245 Chicago Ave., 847-475-2400, 1.8mi N

Mexican/Central/South American

El Navillo Steakhouse, 7137 N. Clark St., 773-743-7486, 0.2mi SE
 Life Line Tropical Island Cuisine & Juice Bar Restaurant, 7247 N. Damen Ave., 773-262-4818, 0.2mi W
 Sherlock's West Indies Taste, 7121 N. Clark St., 773-764-7113, 0.2mi SE
 El Famous Burrito!, 7047 N. Clark St., 773-465-0377, 0.3mi SE
 Rocky's Tacos, 7043 N. Clark St., 773-274-4555, 0.3mi SE
 Tamales lo Major de Guerrero, 7024 N. Clark St., 773-338-6450, 0.3mi S
 Tacquerias Uptown, 7027 N. Clark St., 773-973-0106, 0.3mi SE

Middle Eastern/Mediterranean

Parkside Gyros, 7355 N. Clark St., 773-338-0321, 0.1mi NE
 Morse Gyros, 1335 W. Morse Ave., 773-743-2665, 0.7mi SE
 Shabuka, 6604 N. Sheridan Rd., 773-262-5545, 1.1mi SE
 Ghareeb Nawaz, 2032 W. Devon Ave., 773-761-5300, 1.1mi S
 Lahore Food & Grill, 2114-16 W. Devon Ave., 773-761-4919, 1.2mi S
 Angin Mamiri, 2739 W. Touhy Ave., 773-262-6646, 1.2mi W
 Hyderabad House, 2225 W. Devon Ave., 773-381-1230, 1.2mi SW

Bakery/Cafe/Deli/Coffee Shop

Capt'n Nemo's, 7367 N. Clark St., 773-973-0570, 0.1mi NE
 Robert's Snackshop, 1661 W. Howard St., 773-338-3566, 0.4mi NE
 Zip'Z Chop Suey, 1635 W. Howard St., 773-465-8868, 0.4mi NE
 A-1 Submarine, 6952 N. Clark St., 773-274-9526, 0.4mi S
 Dagle and Beli Shop, 7406 N. Greenview Ave., 773-743-2354, 0.5mi E
 Caribbean American Bakery, 1539 W. Howard St., 773-761-0700, 0.5mi
 Alhambra Cafe & Coffee House, 1622 W. Morse Ave., 773-465-1555, 0.5mi SE

Italian

Gruppo di Amici, 1508 W. Jarvis Ave., 773-508-5565, 0.4mi E
 Leona's Restaurant, 6935 N. Sheridan Rd., 773-764-5757, 0.9mi SE
 Gulliver's, 2727 W. Howard St., 773-338-2166, 1.2mi W
 Carmen's Chicago Pizza, 6568 N. Sheridan Rd., 773-465-1700, 1.2mi SE
 Campagnola, 815 Chicago Ave., 847-475-6100, 1.3mi N
 Piccola Napoli, 6221 N. Clark St., 773-743-6120, 1.4mi S
 Trattoria D.O.C., 706 Main St., 847-475-1111, 1.4mi N



Amenity Report for 1814 W. Chase #1 Chicago

Prepared by: Big Shoulders Realty, LLC// 773-481-0244// bigshouldersrealty.com

© 2001-2010 Home-Turf Marketing Systems, L.L.C. // Visit www.hometurfonline.com or call (800) 689-1652

06/29/2010

City Ward#: 49

Alderman: Joseph A. Moore
7356 N. Greenview Ave., 60626, 773-338-5796

Nearest Public High Schools:

Sullivan High, 6631 N Bosworth Av, 0.9mi SE
Senn High School, 5900 N Glenwood Ave, 1.8mi S
Rickover Naval Military High, 5900 N Glenwood Av, 1.8mi S
Senn HS, 5900 N Glenwood Av, 1.8mi S
Mather High, 5835 N Lincoln Av, 2.3mi SW
Evanston Twp High, 1600 Dodge Ave, 2.6mi NW
Amundsen High, 5110 N Damen Av, 2.7mi S
Northside Prep HS, 5501 N Kedzie Av, 2.8mi SW
Von Steuben Hs, 5039 N Kimball Av, 3.4mi SW

Nearest Public Elementary Schools:

Jordan Elem., 7414 N Wolcott Av, 0.2mi N
Field Elem., 7019 N Ashland Bl, 0.4mi SE
New Field Elem., 1707 W Morse Av, 0.5mi SE
Armstrong, G Elem., 2110 W Greenleaf Av, 0.5mi SW
Gale Elem., 1631 W Jonquil Tr, 0.5mi NE
Kilmer Elem., 6700 N Greenview Av, 0.8mi SE
Oakton Elem., 436 Ridge Ave, 0.9mi NW
Rogers Elem., 7345 N Washtenaw Av, 1.1mi W
Boone Elem., 6710 N Washtenaw Av, 1.3mi SW

Nearest Private High Schools:

St. Scholastica, 7416 N Ridge Blvd, 0.4mi NW
HACC, 7647 N Paulina Ave, 0.5mi NE
Ida Crown Jewish Acd., 2828 W Pratt Blvd, 1.4mi SW
Lubavitch Girls High, 2754 W Rosemont Ave, 1.7mi SW
Brisk Acd.-Yeshivas Brisk, 3000 West Devon Ave, 1.8mi SW

Nearest Private Elementary Schools:

Pactt Learning Center, 7101 N Greenview Ave, 0.5mi E
St Margaret Mary, 7318 N Oakley Ave, 0.6mi W
Yeshiva Shearis Yisroel, 2620 W Touhy Ave, 1.0mi W
Bethesda Lutheran, 6803 N Campbell Ave, 1.0mi SW
Chicago Waldorf, 1300 W Loyola Ave, 1.1mi SE

Nearest Public Libraries:

Rogers Park, 6907 N Clark St, 312-744-0156, 0.5mi S
South Branch, 949 Chicago Ave, 708-866-0333, 1.4mi N

Nearest Daycare Centers:

High Ridge YMCA, 2424 W Touhy Ave, 0.7mi W
Childtime Learning Center, 355 Ridge Ave, 0.8mi NW
Virginia Frank Child Dev. Center, 3033 W Touhy Ave, 1.5mi W

Public Transportation:

Nearest CTA Station: Howard, Red, Yellow, Purple, Evanston Express, 0.4mi NE
Nearest Metra Station: Rogers Park, 0.3mi S

Nearest Hospitals:

St. Francis Hospital, 355 Ridge Ave, 0.8mi NW
Kindred Chicago Lakeshore, 6130 N Sheridan Rd, 1.8mi SE
Methodist Hospital, 5025 N Paulina St, 2.9mi S
Swedish Covenant Hospital, 5145 N California Ave, 2.9mi SW
Chicago Lakeshore Hospital - Behavioral Health, 4840 N Marine Dr, 3.3mi SE

Nearest Major Grocery Stores:

Dominick's, 1763 W Howard, 0.4mi N
Dominick's, 6623 N. Damen Ave., 0.9mi S
Jewel, 2485 Howard St, 0.9mi NW
Whole Foods, 1111 Chicago Ave, 1.7mi N
Jewel, 1128 Chicago Ave, 1.7mi N

Nearest Health Clubs:

Ballys, 7529 N Clark St, 0.3mi N
Curves, 7300 N Western Ave, 0.7mi W
YMCA, 2424 W Touhy Ave, 0.7mi W
Pilates Chicago, 1220 Morse Ave, 0.8mi SE
Curves, 1354 W Devon Ave, 1.3mi SE

Nearest Movie Theaters:

400 Theater, 6746 N Sheridan Rd, 1.0mi SE
Century 12 Evanston/Cine Arts 6, 1715 Maple Ave, 2.5mi N
Davis Theatre, 4614 N Lincoln Ave, 3.4mi S
AMC Showplace Village Crossing 18, 7000 Carpenter Rd, 4.4mi W
Music Box, 3733 N Southport Ave, 4.5mi S

Nearest Starbucks:

6738 N Sheridan Rd, 1.0mi SE
2209 Howard St, 1.1mi W
519 Main St, 1.4mi N

Nearest Target:

Target, 2209 Howard St, 1.1mi W
Target, 2112 W Peterson Ave, 1.6mi S

Nearest Drugstore:

Walgreens, 7410 N Clark St, 0.2mi NE
Walgreens, 7510 N Western Ave, 0.8mi W

Nearest Home Improvement Store:

Home Depot, 2201 Oakton Street, 1.7mi NW
Lowe's, 3601 W Touhy Ave, 2.2mi W

Public Safety:

Nearest Fire Station: 0.3mi SE
Nearest Police Station: 6464 N Clark St, 1.0mi S

Home-Turf Aerial Image Report for 1814 W. Chase #1 Chicago



Prepared by: **Big Shoulders Realty, LLC// 773-481-0244// bigshouldersrealty.com**

© 2001-2010 Home-Turf Marketing Systems, L.L.C. // Visit www.hometurfonline.com or call (800) 689-1652

City Ward#: 49

Alderman: Joseph A. Moore
7356 N. Greenview Ave., 60626, 773-338-5796

Nearest Public High Schools:

Sullivan High, 6631 N Bosworth Av, 0.9mi SE
Senn High School, 5900 N Glenwood Ave, 1.8mi S

Nearest Private High Schools:

St. SchScholastica, 7416 N Ridge Blvd, 0.4mi NW
HACC, 7647 N Paulina Ave, 0.5mi NE
Ida Crown Jewish Acd., 2828 W Pratt Blvd, 1.4mi SW

Nearest Public Elementary Schools:

Jordan Elem., 7414 N Wolcott Av, 0.2mi N
Field Elem., 7019 N Ashland Bl, 0.4mi SE

Nearest Private Elementary Schools:

Pactt Learning Center, 7101 N Greenview Ave, 0.5mi E
St Margaret Mary, 7318 N Oakley Ave, 0.6mi W

Nearest Daycare Centers:

High Ridge YMCA, 2424 W Touhy Ave, 0.7mi W
Childtime Learning Center, 355 Ridge Ave, 0.8mi NW
Virginia Frank Child Dev. Center, 3033 W Touhy Ave, 1.5mi W

Nearest Public Library:

Rogers Park, 6907 N Clark St, 312-744-0156, 0.5mi S

Nearest Hospital:

St. Francis Hospital, 355 Ridge Ave, 0.8mi NW

Nearest Major Grocery Stores:

Dominick's, 1763 W Howard, 0.4mi N
Dominick's, 6623 N. Damen Ave., 0.9mi S
Jewel, 2485 Howard St, 0.9mi NW

Nearest Movie Theaters:

400 Theater, 6746 N Sheridan Rd, 1.0mi SE
Century 12 Evanston/Cine Arts 6, 1715 Maple Ave, 2.5mi N

Nearest Health Clubs:

Ballys, 7529 N Clark St, 0.3mi N
Curves, 7300 N Western Ave, 0.7mi W

Nearest Starbucks:

6738 N Sheridan Rd, 1.0mi SE

Nearest CTA Station:

Howard, Red, Yellow, Purple, Evanston Express, 0.4mi NE

Nearest Metra Station: Rogers Park, 0.3mi S

Nearest Fire Station: 0.3mi SE

-  Starbucks
-  Health Club
-  Dog Park
-  Day Care
-  Major Grocery
-  Library
-  Hospital
-  Post Office
-  Theater
-  Fire Station
-  School
-  CTA Station
-  Metra Station
-  City Park

The address of interest is in the center of this image.

Home-Turf Marketing Systems, L.L.C. and the users of Home-Turf assume no responsibility for any loss or impact resulting from the use of this information. No representations are made regarding the accuracy of the information provided. All data is subject to change and should be verified with local sources.